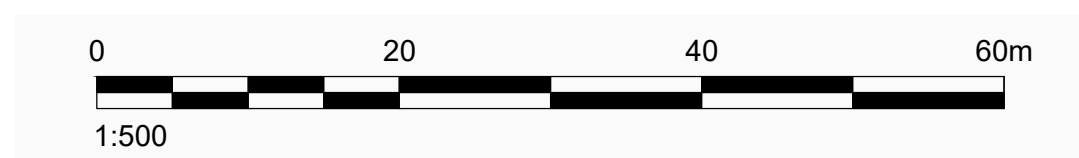
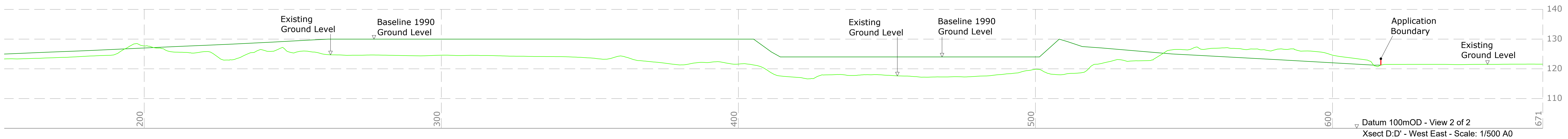
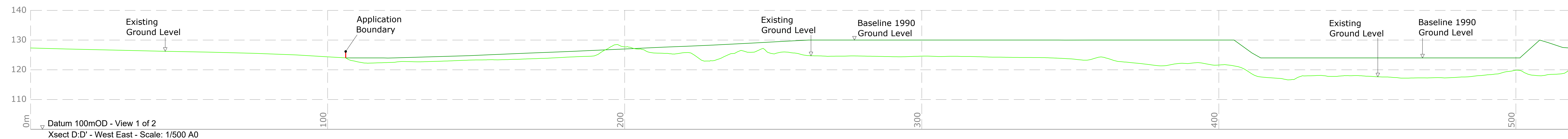
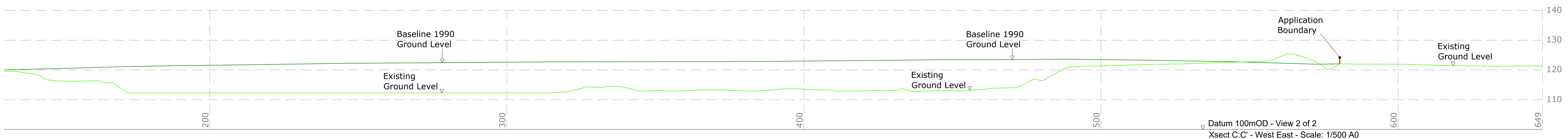
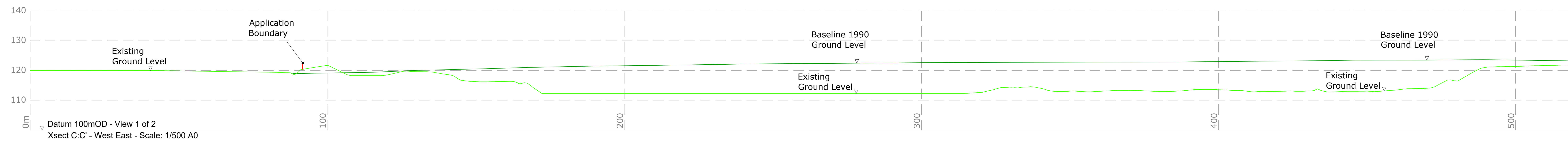


Page: C00 - Working From Horizontal - C:\Users\RTT - ECT - Bathurst\Working - 1 - File Name: 104 - Cross Sections A to D - 500 A0.dwg | Last Edited By: gordon Date: 2022-06-01 | Time: 07:24 pm | Printed By: P:\Gordon Date: 2022-06-01 | Time: 07:24 pm



NOTES:
LEVELS ARE IN METRES
& TO O.S. DATUM.
DIMENSIONS ARE IN METRES.

LEGEND:
— BASELINE 1990 GROUND LEVEL (mOD)
— EXISTING GROUND LEVEL (mOD)

CLIENT				PROJECT			
ECT SAND & GRAVEL Ltd.				SUBSTITUTE CONSENT APPLICATION			
CONSULTANT				TITLE			
				CROSS SECTIONS C&D - West East			
				PROJECT NO. 40000125			
				DRAWING NO. 04b			
				REV. A			
2022-Jun-01				SCALE 1:500 A0			
DESIGNED	PB						
PREPARED	JD						
REVIEWED	RT						
APPROVED	RT						

25mm IF THIS MEASUREMENT DOES NOT MATCH WHAT IS SHOWN, THE SHEET SIZE HAS BEEN MODIFIED FROM ISO/A0